

RESOLUTION NO. 93-17

A RESOLUTION OF THE CITY COUNCIL OF THE CITY OF EL PASO DE ROBLES,
CALIFORNIA, APPROVING THE FINAL MAP FOR TRACT 1832
ERSKINE FAMILY TRUST

WHEREAS, the Developer has met all conditions of tentative map and submitted certificates of deposit for securities, certificate of insurance and has paid all fees; and


WHEREAS, City staff has reviewed the final tract map and finds it to be in substantial conformance with the approved tentative map and technically correct.

NOW, THEREFORE, BE IT RESOLVED AS FOLLOWS:

Section 1. That the City Council approve Final Tract Map for Tract 1832 and authorize execution and recordation of the tract map.

PASSED AND ADOPTED by the City Council of the City of Paso Robles, this 19th day of **January**, 1993, on the following vote:

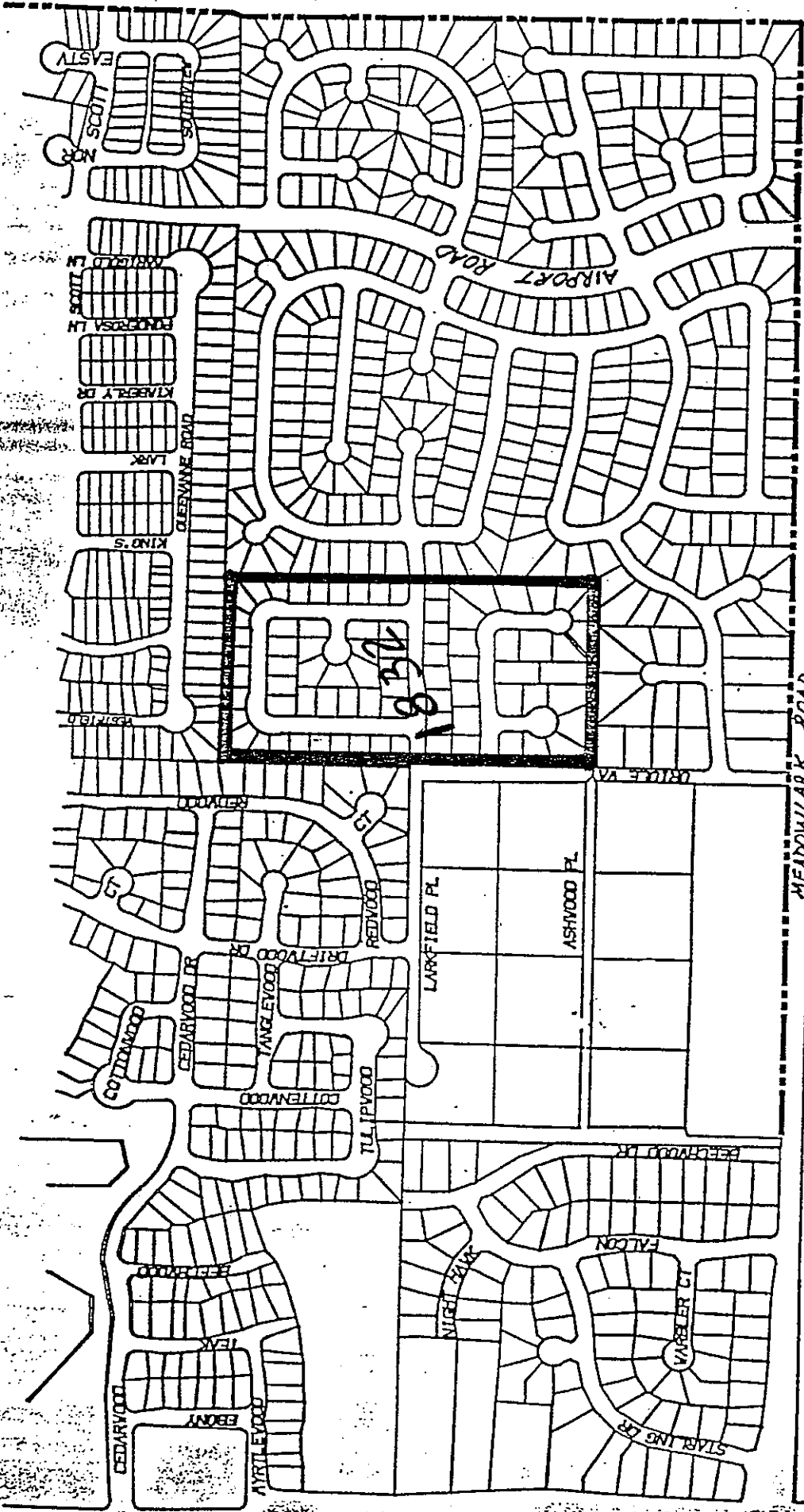

AYES: Heggarty, Macklin, Martin, Picanco, and Iversen
NOES: None
ABSENT: Noen


CHRISTIAN E. IVERSEN, MAYOR

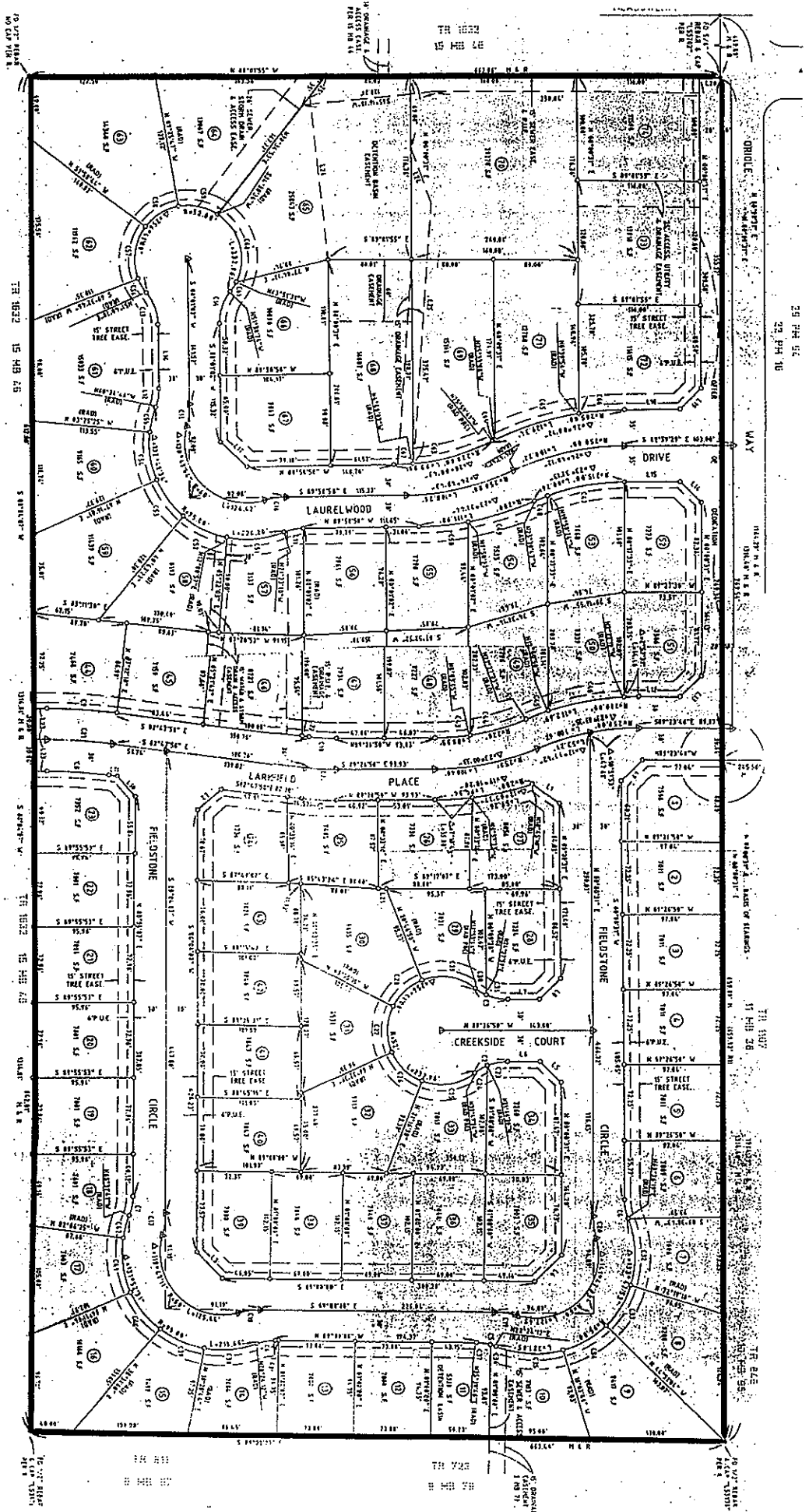
ATTEST:


RICHARD J. RAMIREZ, CITY CLERK

council/1832finl.map



167
 TRACT 1832
 (ERSKINE)



TRACT 1832

25 FEB 56
22 PM '06